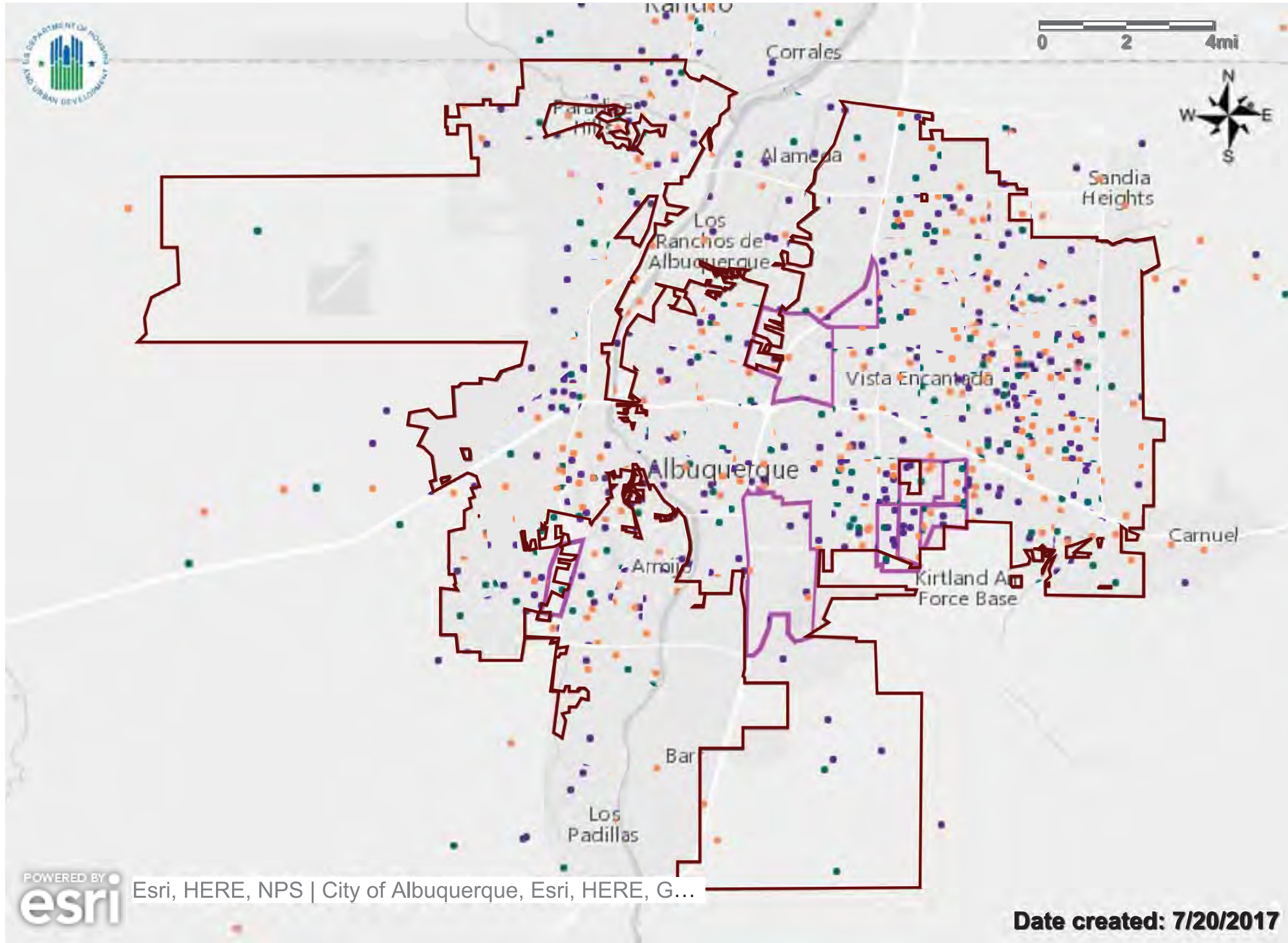


HUD Affirmatively Furthering Fair Housing Data and Mapping Tool



Jurisdiction



Disability

1 Dot = 75 People



R/ECAP



POWERED BY **esri** Esri, HERE, NPS | City of Albuquerque, Esri, HERE, G...

Date created: 7/20/2017

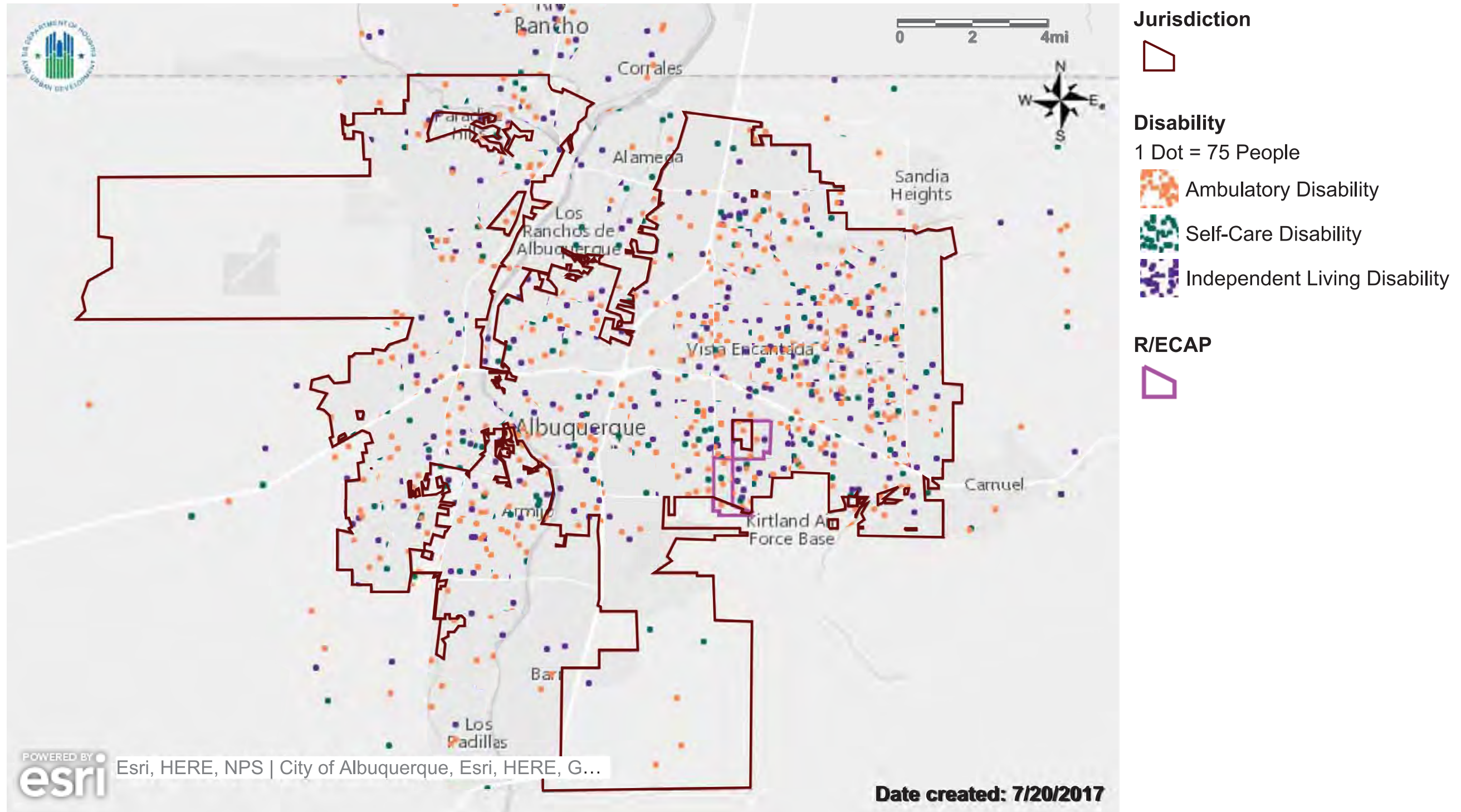
Name: Map 14 - Disability by Type

Description: Dot density map of the population of persons with disabilities by persons with vision, hearing, cognitive, ambulatory, self-care, and independent living difficulties with R/ECAPs for Jurisdiction and Region

Jurisdiction: Albuquerque (CDBG, HOME, ESG)

Region: Albuquerque, NM

HUD Affirmatively Furthering Fair Housing Data and Mapping Tool



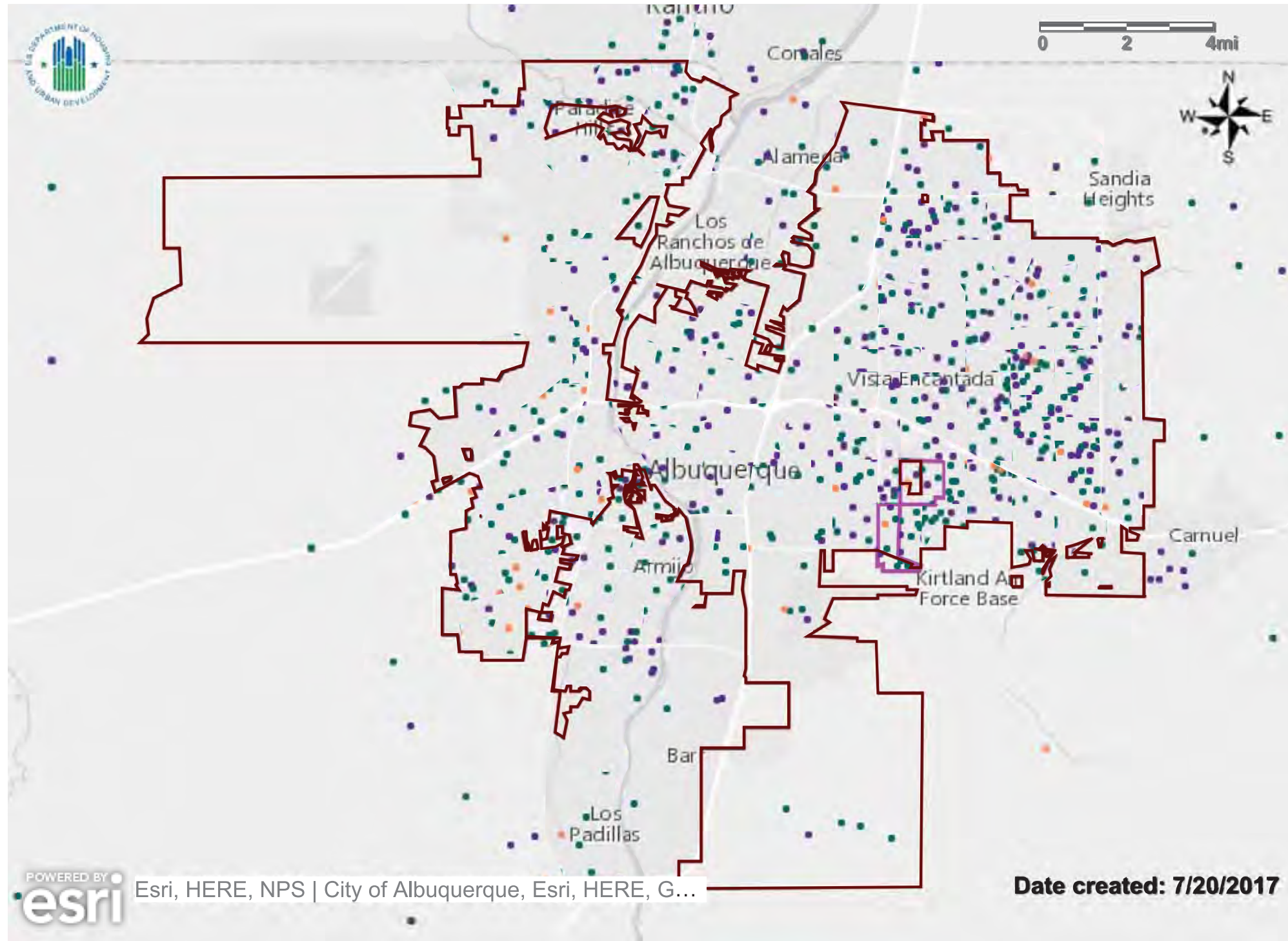
Name: Map 14 - Disability by Type

Description: Dot density map of the population of persons with disabilities by persons with vision, hearing, cognitive, ambulatory, self-care, and independent living difficulties with R/ECAPs for Jurisdiction and Region

Jurisdiction: Albuquerque (CDBG, HOME, ESG)

Region: Albuquerque, NM

HUD Affirmatively Furthering Fair Housing Data and Mapping Tool



Jurisdiction



Disability

1 Dot = 75 People



Disabled Ages 5-17



Disabled Ages 18-64



Disabled Over 64

R/ECAP



Name: Map 15 - Disability by Age Group

Description: All persons with disabilities by age range (5-17)(18-64)(65+) with R/ECAPs

Jurisdiction: Albuquerque (CDBG, HOME, ESG)

Region: Albuquerque, NM